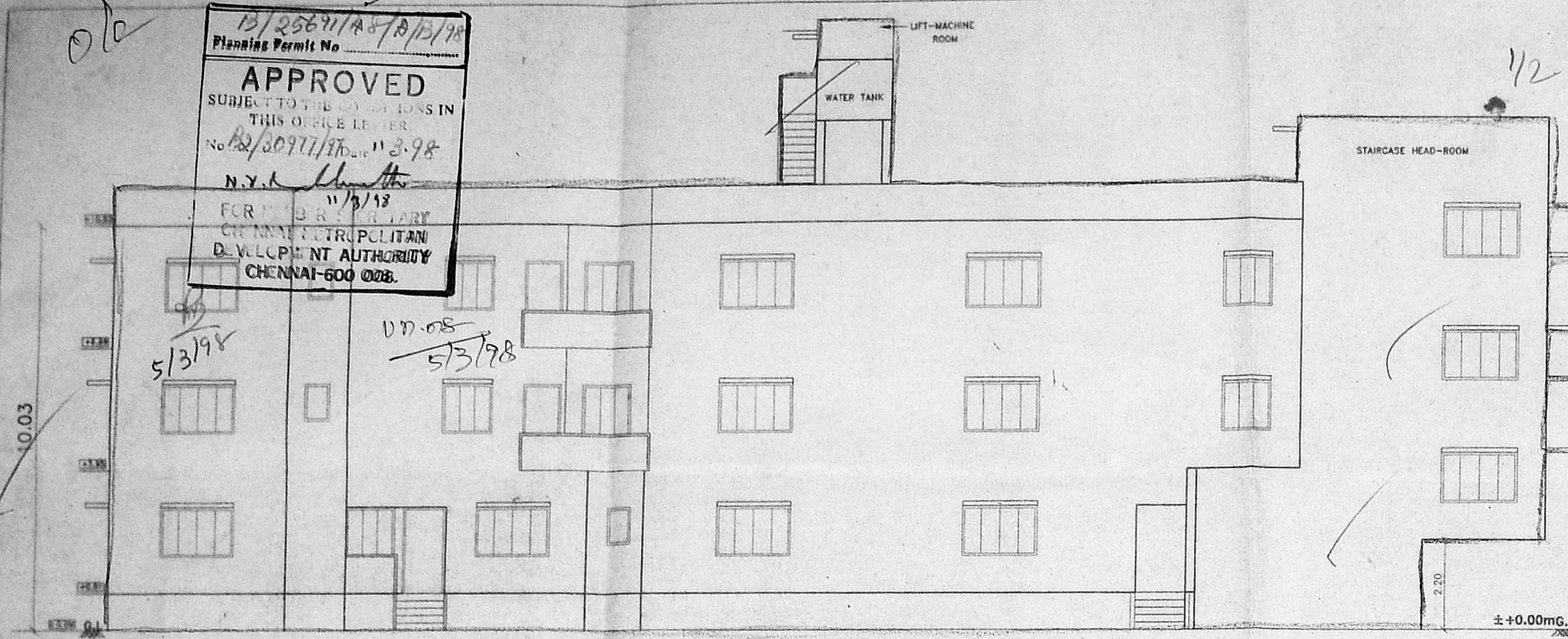
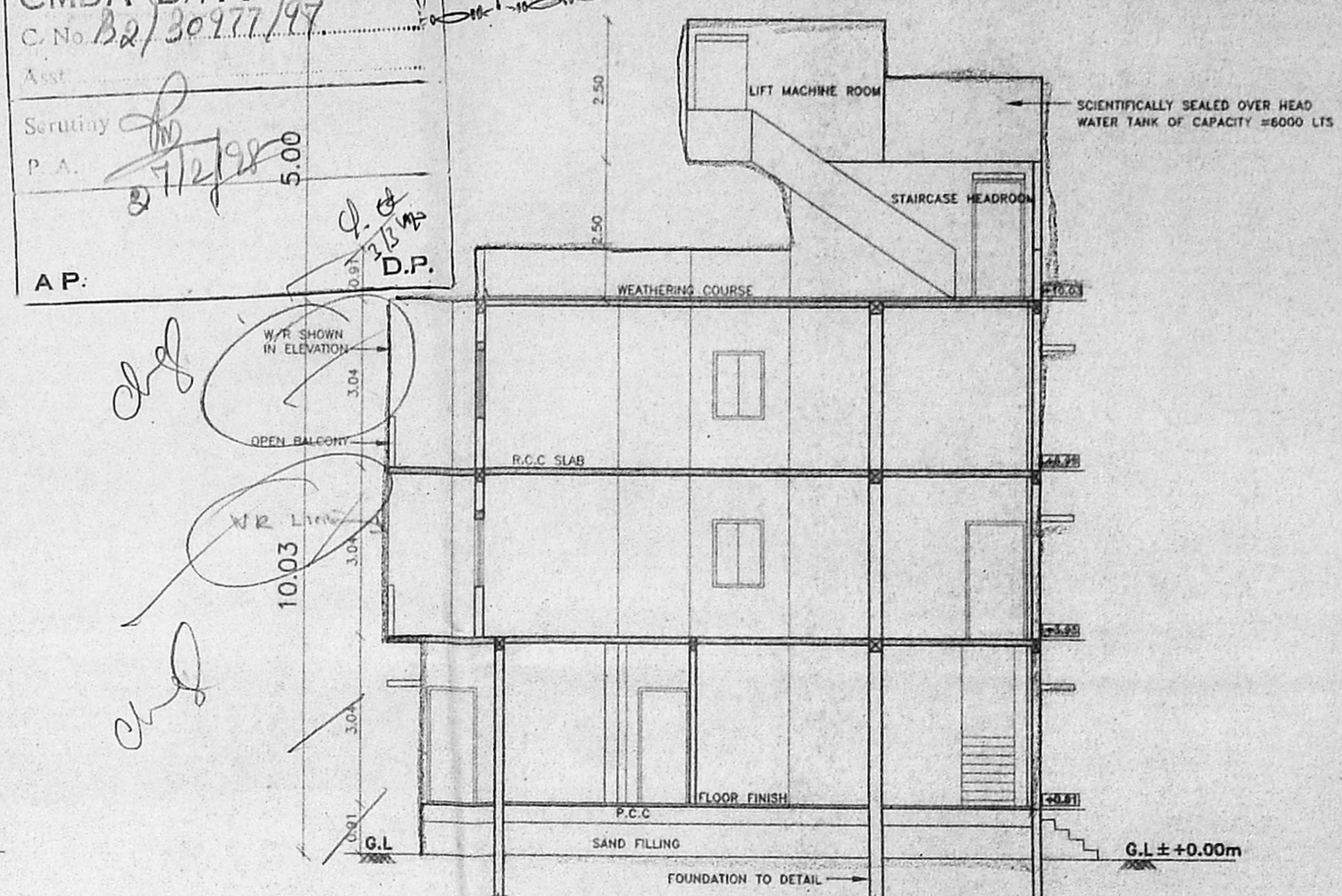


15/25671/A/10/98
 Planning Permit No
APPROVED
 SUBJECT TO THE CONDITIONS IN
 THIS ORDER LETTER
 No. B2/30977/10.11.3.98
 11/3/98
 FOR THE DEPARTMENT
 CHENNAI METROPOLITAN
 DEVELOPMENT AUTHORITY
 CHENNAI-600 008.

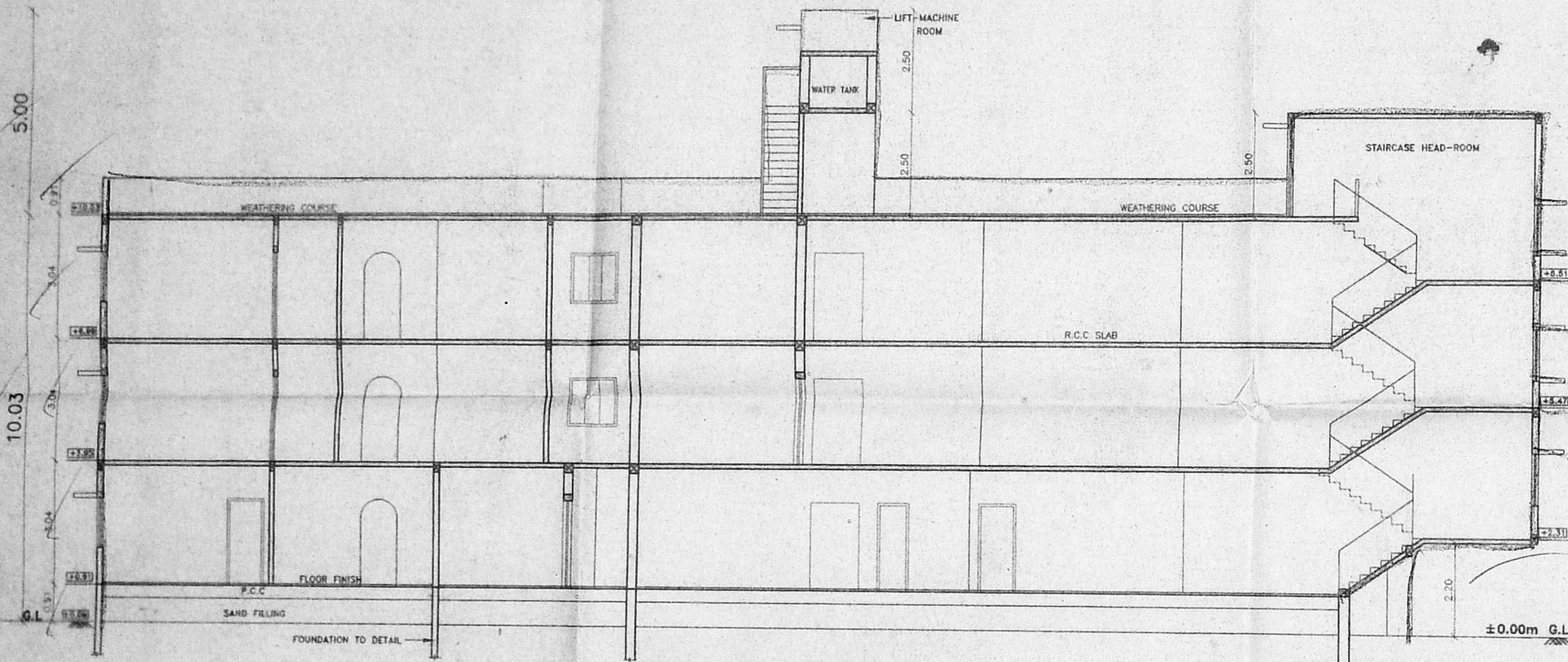
CMDA (B)/PP No. 1/1
 C.No. B2/30977/97
 A.P.
 Sentivity
 P.A.
 5.00
 D.P.



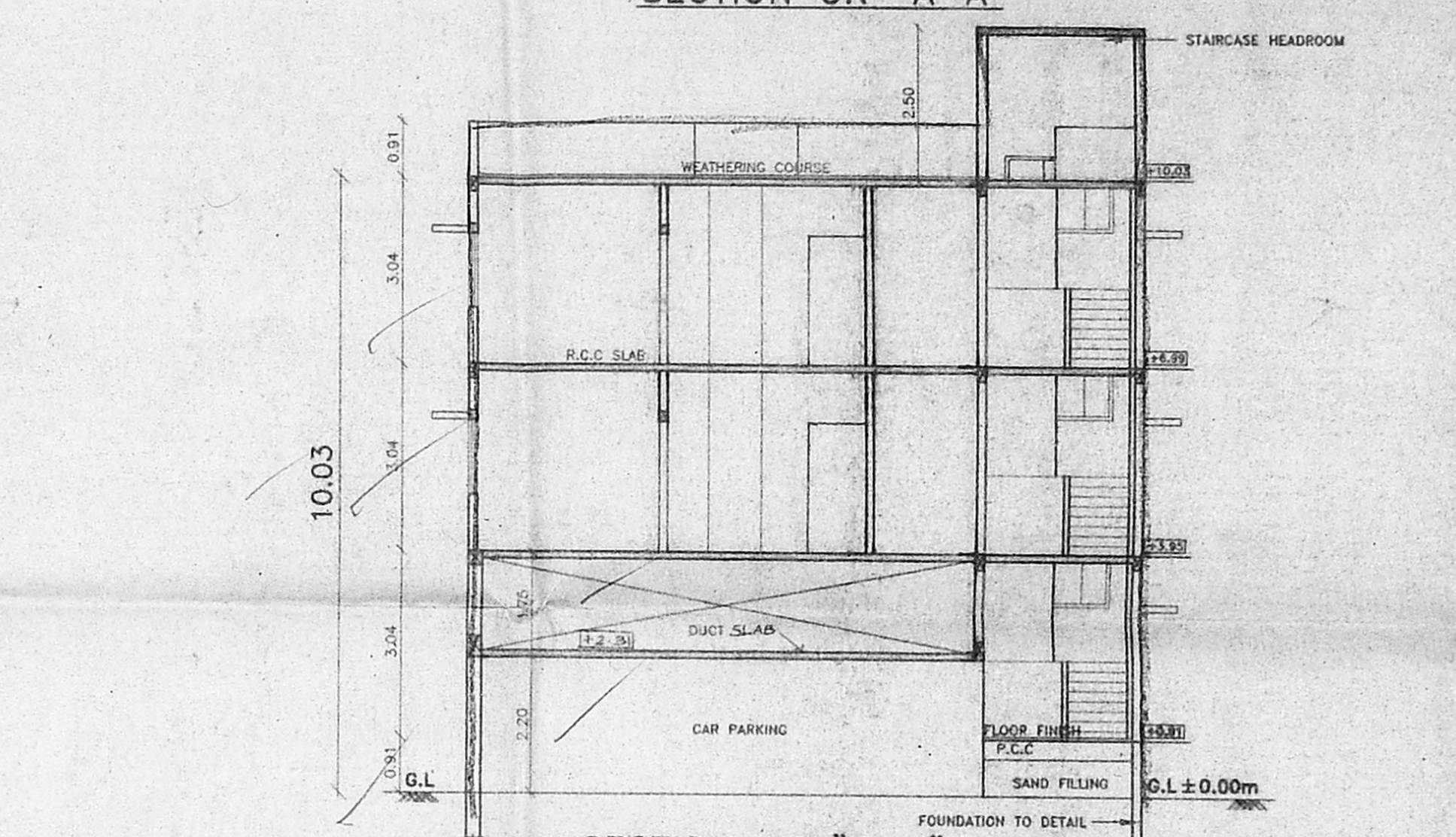
FRONT ELEVATION



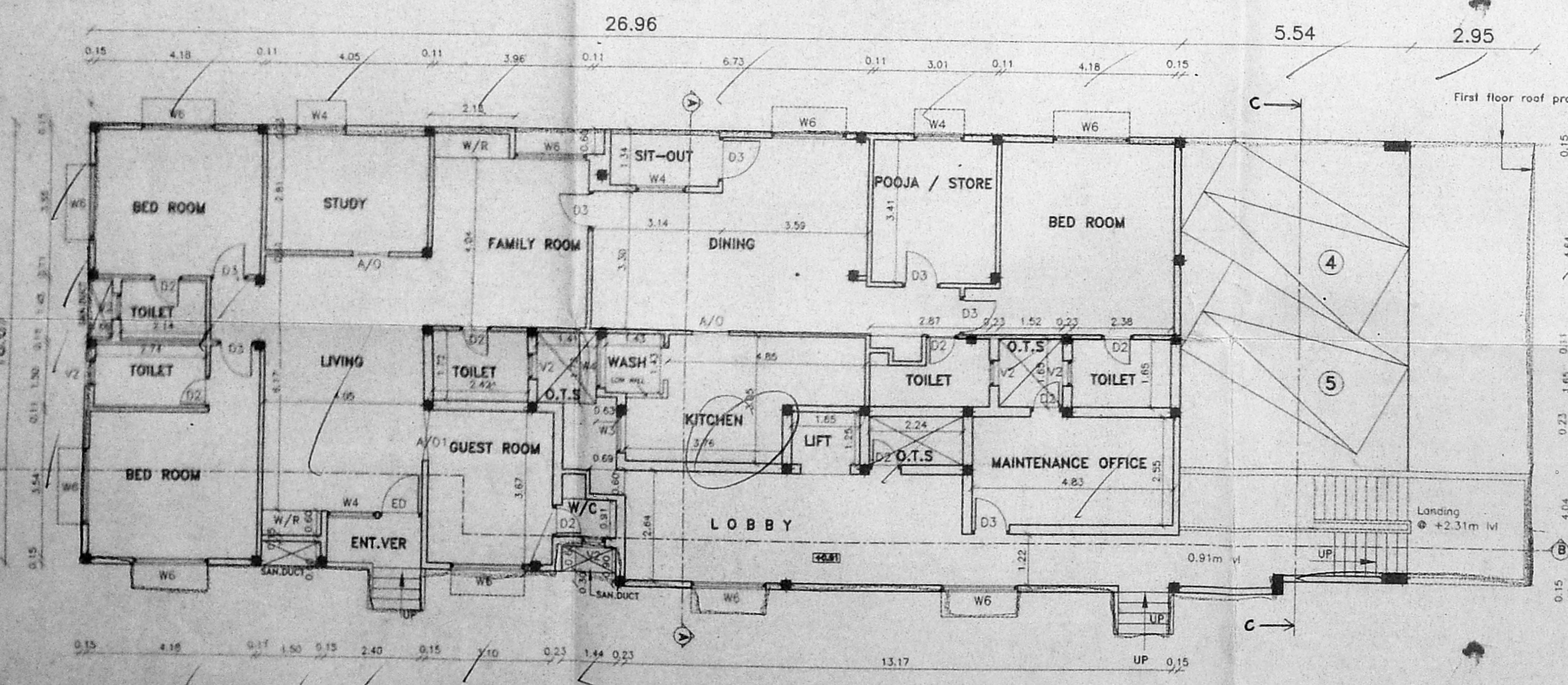
SECTION ON "A-A"



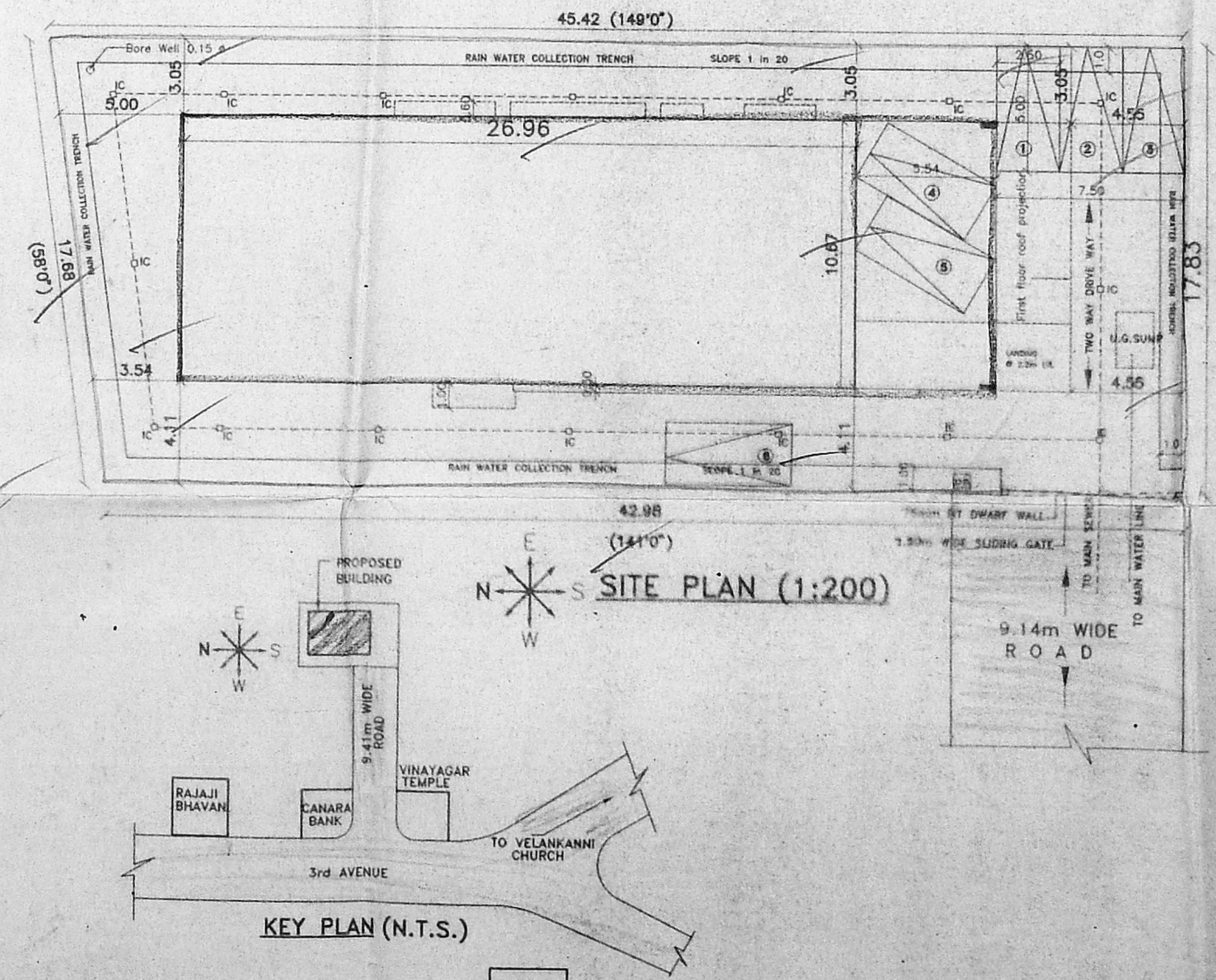
SECTION ON "B-B"



SECTION ON "C-C"



GROUND FLOOR PLAN



KEY PLAN (N.T.S.)

JOINERY DETAIL		
NAME	DESCRIPTION	SIZE
ED	Entrance Door	1.06x2.13
D3	Flush Door	0.91x2.13
D2	Flush Door	0.76x2.13
A/O	Arch Opening	0.91x2.13
W6	Window	1.83x1.22
W4	Window	1.22x1.22
W4a	Window	1.22x0.91
W3	Window	0.91x1.22
V2	Ventilator	0.60x0.91

AREA STATEMENT	
PLOT AREA	781.77 sq.m(8415 sq.ft)
F.S.I. AREA	
GROUND FLOOR	280.00 sq.m
FIRST FLOOR	382.54 sq.m
SECOND FLOOR	382.54 sq.m
TOTAL AREA	1045.08 sq.m
GRAND TOTAL AREA	1068.90 sq.m
F.S.I. PROVIDED	1.34
F.S.I. PERMISSIBLE	1.50
PLOT COVERAGE PROVIDED	65%
PLOT COVERAGE PERMISSIBLE	48.93%

CAR PARKING REQUIREMENT STATEMENT		
FLAT/FLOOR	AREA IN SQ.M	PROVIDED NOS.
GROUND	228.57	2
1A & 2A (DUPLEX)	125.01 X 2NOS = 250.02	2
1B	198.60	1
2B	198.60	1
TOTAL		6

COLOUR INDEX	
PROPOSED	BOUNDARY
ROAD	SEWER

PROPOSED RESIDENTIAL BUILDING
 AT PLOT NO.E96,DOOR NO.16,3RD
 AVENUE,BESANT NAGAR,CHENNAI-
 600 090.T.S.NO.1 PART,
 BLOCK NO.41 OF URUR VILLAGE.

DATE: 13/11/97 SHEET NO: 1 OF 2

GROUND FLOOR PLAN, SITE PLAN, KEY PLAN,
 ELEVATION & SECTIONS

LICENSED SURVEYOR

T.G.KRISHNAMOORTHY,
 CIVIL ENGINEER,
 CLASS-I, LICENSED SURVEYOR, NO.370,
 CORPORATION OF CHENNAI,
 C-10, SANTHI AVENUE,
 11/12, LAKE VIEW ROAD, CHENNAI-600 032.

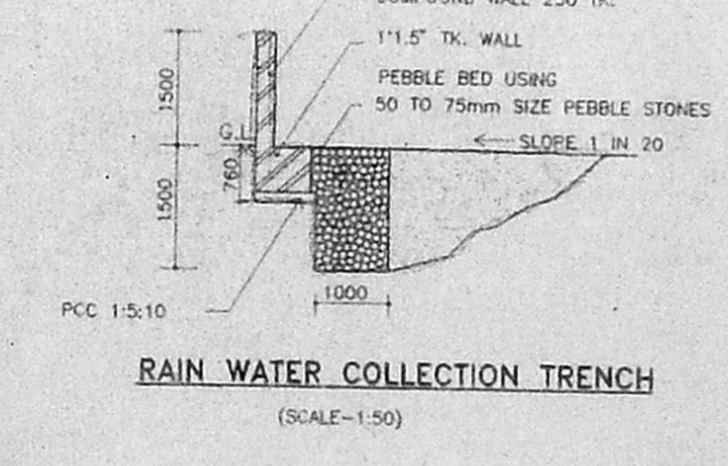
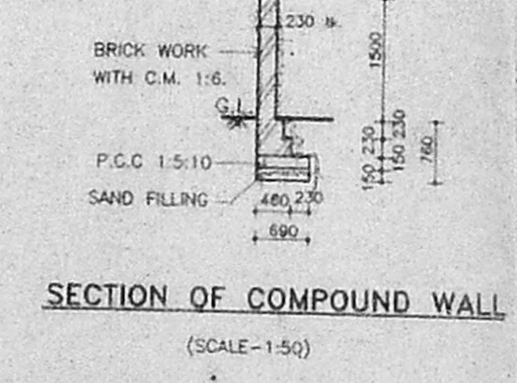
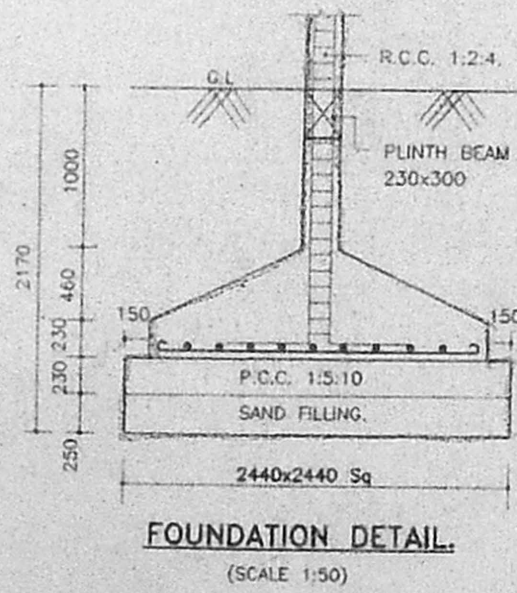
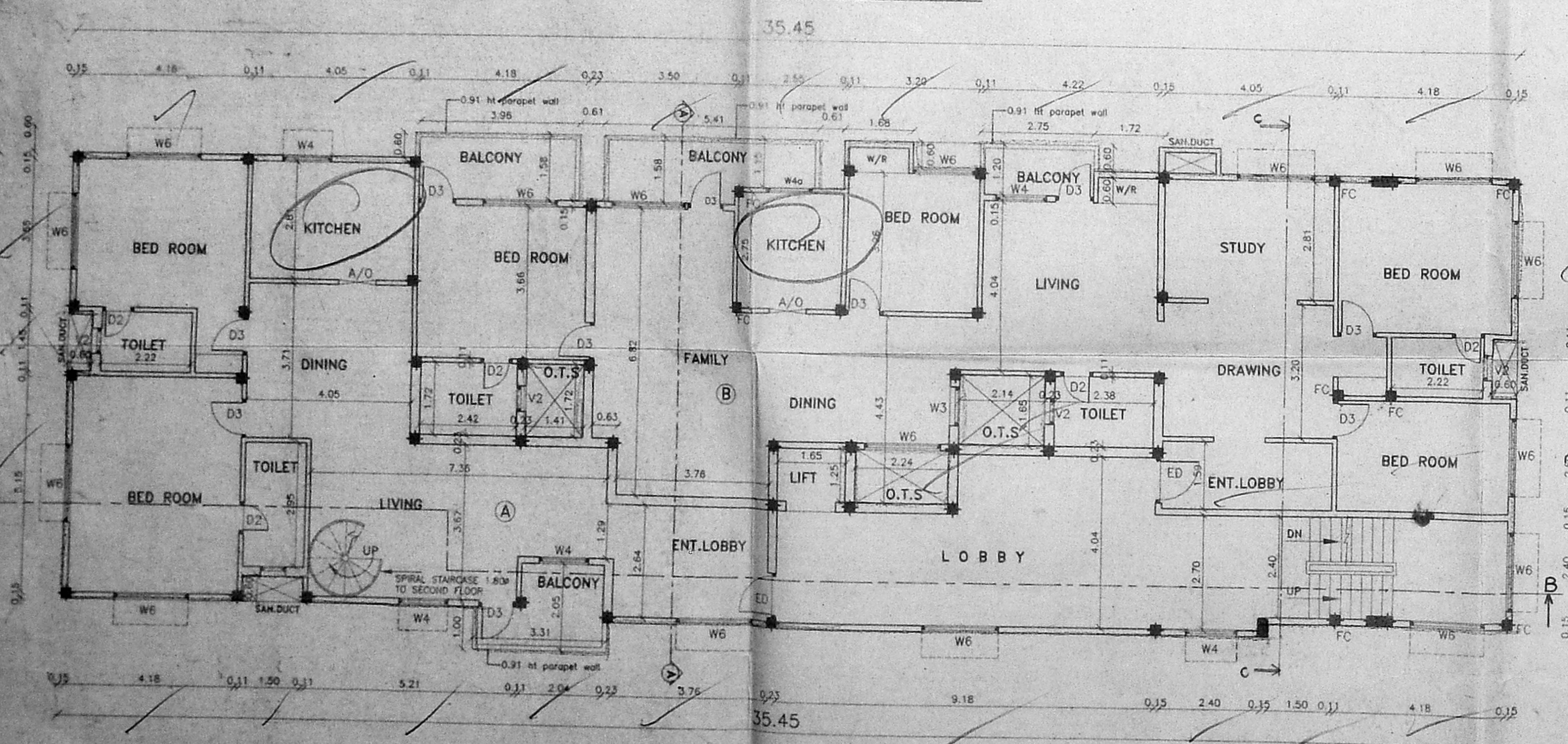
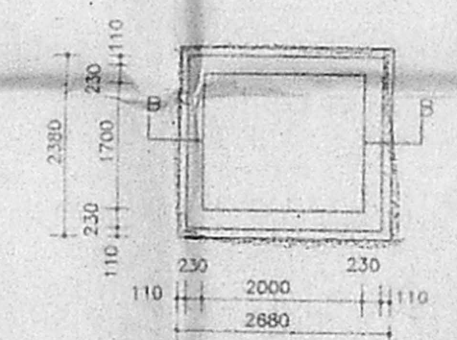
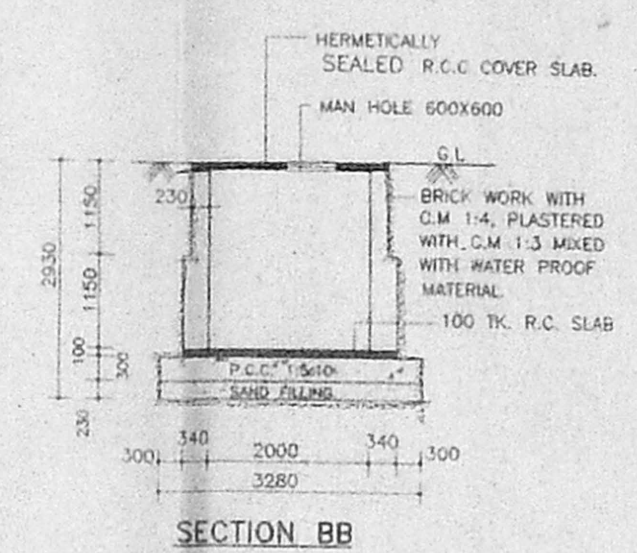
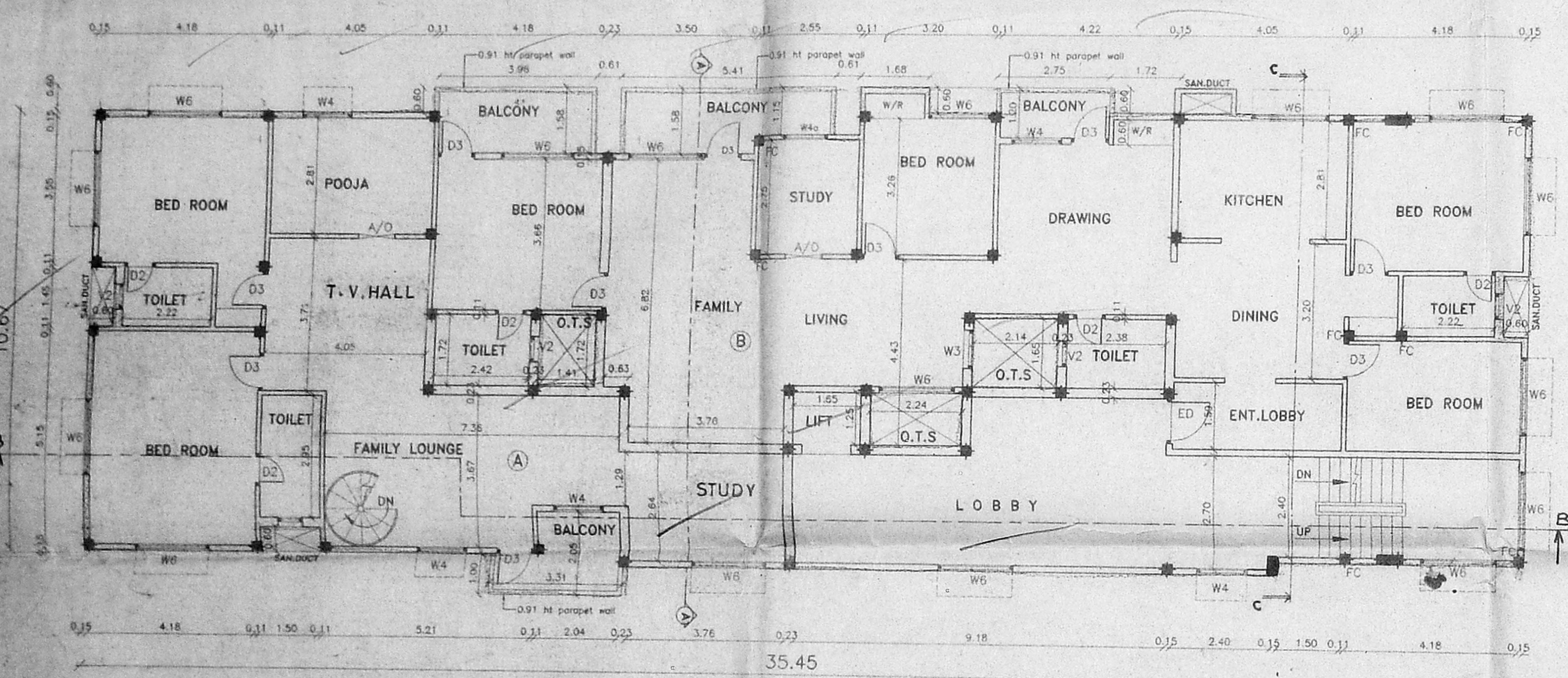
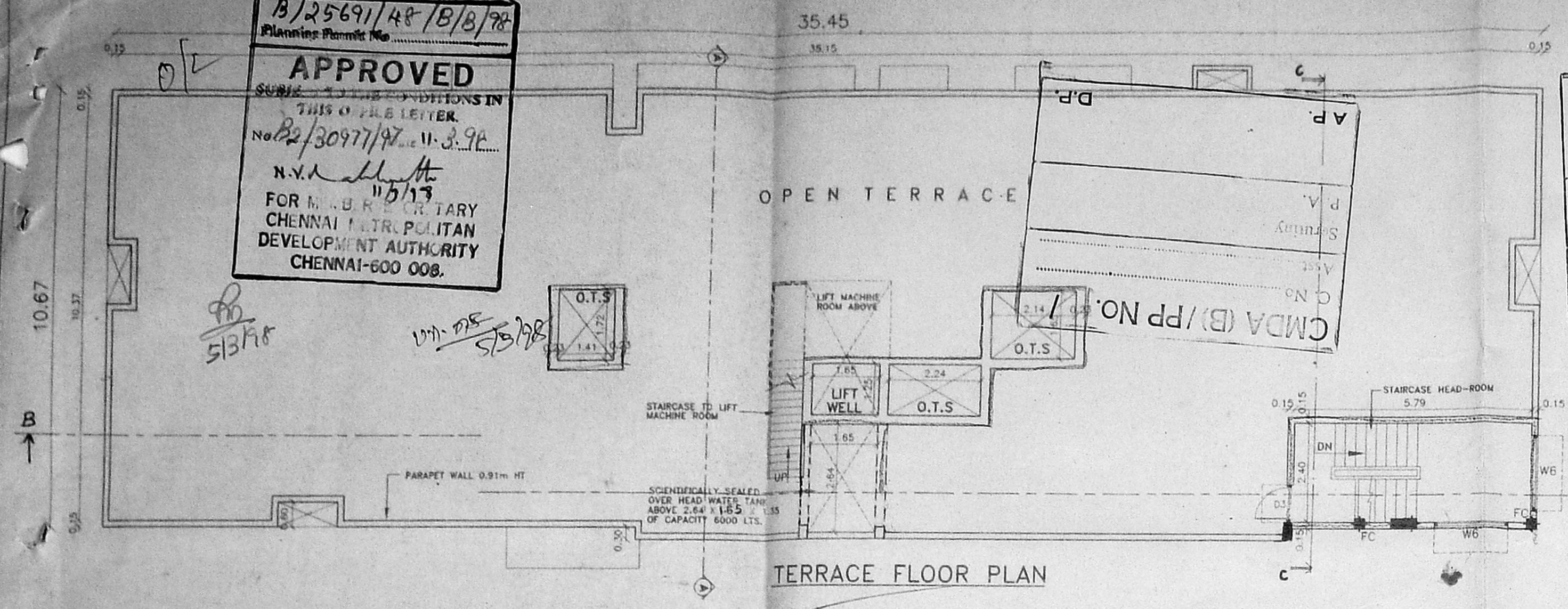
OWNER'S SIGNATURE

V. N. S.

B/25691/48/B/B/78
 Planning Permit No. **APPROVED**
 SUBJECT TO THE CONDITIONS IN THIS O.P. LETTER.
 No. B2/30977/97 U. 3.9A
 N.V. Srinivasan
 11/5/97
 FOR M. U. B. R. V. TARIY
 CHENNAI METROPOLITAN
 DEVELOPMENT AUTHORITY
 CHENNAI-600 008.

CMDA (B) / PP. NO. 1
 C. No. B2/30977/97
 Asst
 Scrutiny
 P. A.
 27/2/1998
 AP
 D.P.

Revised Plan
 Dt. 28.2.98



COLOUR INDEX

PROPOSED	BOUNDARY
ROAD	SEWER

PROPOSED RESIDENTIAL BUILDING
 AT PLOT NO.E96,DOOR NO.16,3RD
 AVENUE,BESANT NAGAR,CHENNAI-
 600 090.T.S.NO.1PT,1/15 AS PER T.S.LR
 BLOCK NO.41 OF URUR VILLAGE.
 OLD S.NO.172,281

DATE: 13/11/97 SHEET NO. 2 OF 2

1st, 2nd & TERRACE FLOOR PLANS

LICENSED SURVEYOR

T.G. KRISHNAMOORTHY.,
 CIVIL ENGINEER,
 CLASS-I, LICENSED SURVEYOR, NO. 370,
 CORPORATION OF CHENNAI,
 C-10, SANTHI AVENUE,
 11/12, LAKE VIEW ROAD, CHENNAI-600 032

OWNER'S SIGNATURE

V. M. M.